


NANCY GREENE PROVINCIAL PARK

PURPOSE STATEMENT AND ZONING PLAN

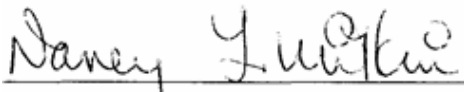
February 2003
Amended March 2025

Approved by:



Wayne Stetski
Regional Manager
Environmental Stewardship Division

Date: 13.02.03



Nancy Wilkin
Assistant Deputy Minister
Environmental Stewardship Division

Date: 25.02.03

NANCY GREENE PROVINCIAL PARK

Purpose Statement and Zoning Plan

Primary Role

The **primary** role of Nancy Greene Provincial Park is to maintain tourism travel route and local community outdoor recreation opportunities oriented to a subalpine forest and wetland/lake setting. The park is strategically located at the crossroads of Highway 3b and 3, a 15 minute drive from two major communities: Castlegar to the east and Rossland to the south. Nancy Greene Provincial Park supports the significant local tourism in these communities by providing overnight accommodation and day use recreational opportunities in a natural setting. Day use opportunities include fishing, picnicking, walking, swimming, boating and, in winter, nordic skiing.

The focus of the park is Nancy Greene Lake, a subalpine lake feature of the Monashee Mountains that can be found in only one other protected area, Champion Lakes. Associated with the lake is a small wetland/marsh habitat that is a rare occurrence at this elevation. This habitat may be important for conservation, but its significance is presently unknown.

Known Management Issues	Response
The forest health may be threatened by mountain pine beetles.	The area surrounding the park has been harvested because of mountain pine beetle concerns. Regular wildlife/hazard tree assessments are required.
Lake fishery may be threatened by year round fishing.	With the added pressures of ice fishing, a lake inventory and creel survey should be conducted to ensure stocking levels are correct and the health of the fishery is maintained.
Existing day use and camping facilities located together north of the lake do not meet the high demand at this popular site.	Relocate all camping facilities to the east side of the lake, which will allow space for additional campsites. Upgrade the existing day use facilities north of the lake.

Zoning

Intensive Recreation (approximately 9% of the park)

Objective: To provide for a variety of readily accessible, facility-oriented outdoor recreation opportunities.

Nature Recreation (approximately 91% of the park)

Objectives: To protect scenic values and to provide for recreation opportunities in a largely undisturbed natural environment.

Conservation

Representation - ecosection	<input type="checkbox"/>	Contributes minimally to the well represented Selkirk Foothills Ecosection (11.22%). The park contributes only 0.03% (197 ha) of the overall representation of this ecosection.
- biogeoclimatic subzone/variant	<input type="checkbox"/>	Contributes minimally, 165 ha (0.02% of overall representation) to the moderately represented ICHmw2.
Special Feature	<input type="checkbox"/>	None identified.
Rare/Endangered Values	<input type="checkbox"/>	Unknown. No studies completed.
Scientific/Research Opportunities	<input type="checkbox"/>	None identified.

Recreation

Representation backcountry	<input type="checkbox"/>	Not applicable.
destination	<input type="checkbox"/>	Not applicable.
travel corridor	<input checked="" type="checkbox"/>	Highway 3-3b, small site on major tourist route, vehicle camping (10 sites).
local recreation	<input checked="" type="checkbox"/>	One of only a few accessible lakes in area, 5 vehicle parking, picnicking swimming, fishing, ice fishing, boating and Nordic skiing. Enclosed picnic shelter.
Special Opportunities	<input type="checkbox"/>	Not applicable.
Education/Interpretation Opportunities	<input type="checkbox"/>	None identified.

Cultural Heritage

Representation	<input type="checkbox"/>	Not yet assessed.
Special Feature	<input type="checkbox"/>	None known at this time.

Other Management Considerations

Other Designations	<input type="checkbox"/>	Not applicable.
Relationship to other PAs	<input checked="" type="checkbox"/>	One of four PA that supply recreation opportunities to lower Columbia River communities.

Co-operative Management
Arrangements

☐

Not applicable.

Partnerships

☐

Not applicable.

Vulnerability

☒

CRA risk ranked medium due to forest
harvesting in adjacent areas for forest
health.

Relationship to other Strategies

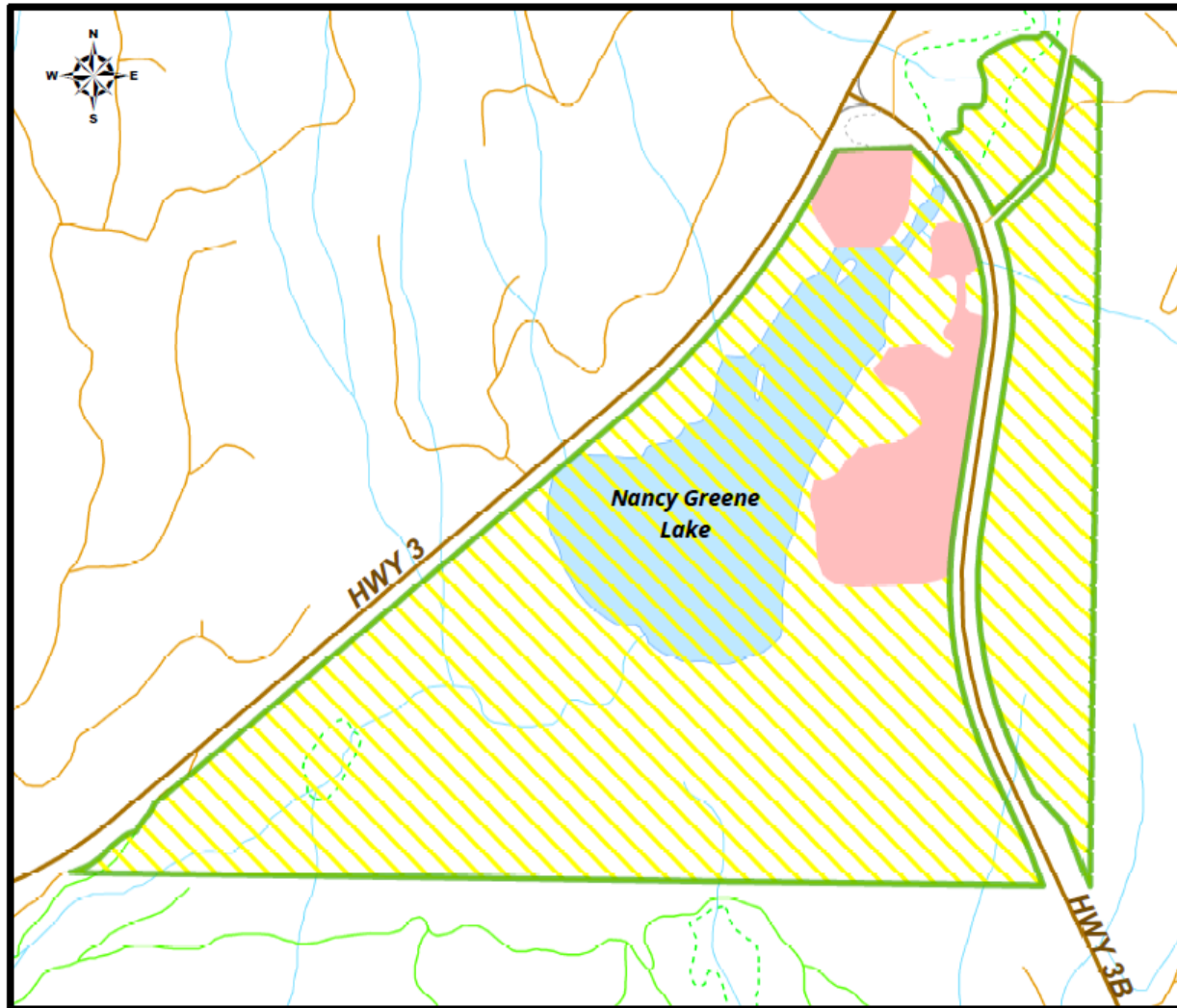
☐

Not applicable.

Area: 203 hectares

Date of establishment: January 25, 1972

Zoning Map: Nancy Greene Park



-  Nancy Greene Park
-  Intensive Recreation
-  Nature Recreation

Kootenay Planning, BC Parks, August 2024
UTM Zone 11

0 125 250 500 750 1,000 Metres

