

RODERICK HAIG-BROWN PARK

SHUSWAP LAKE PARK

CINNEMOUSUN NARROWS PARK

HERALD PARK

PARADISE POINT

MARA POINT PARK

INDIAN RESERVE 1

INDIAN RESERVE 4

ALBAS

SQUILAX MTN 1485

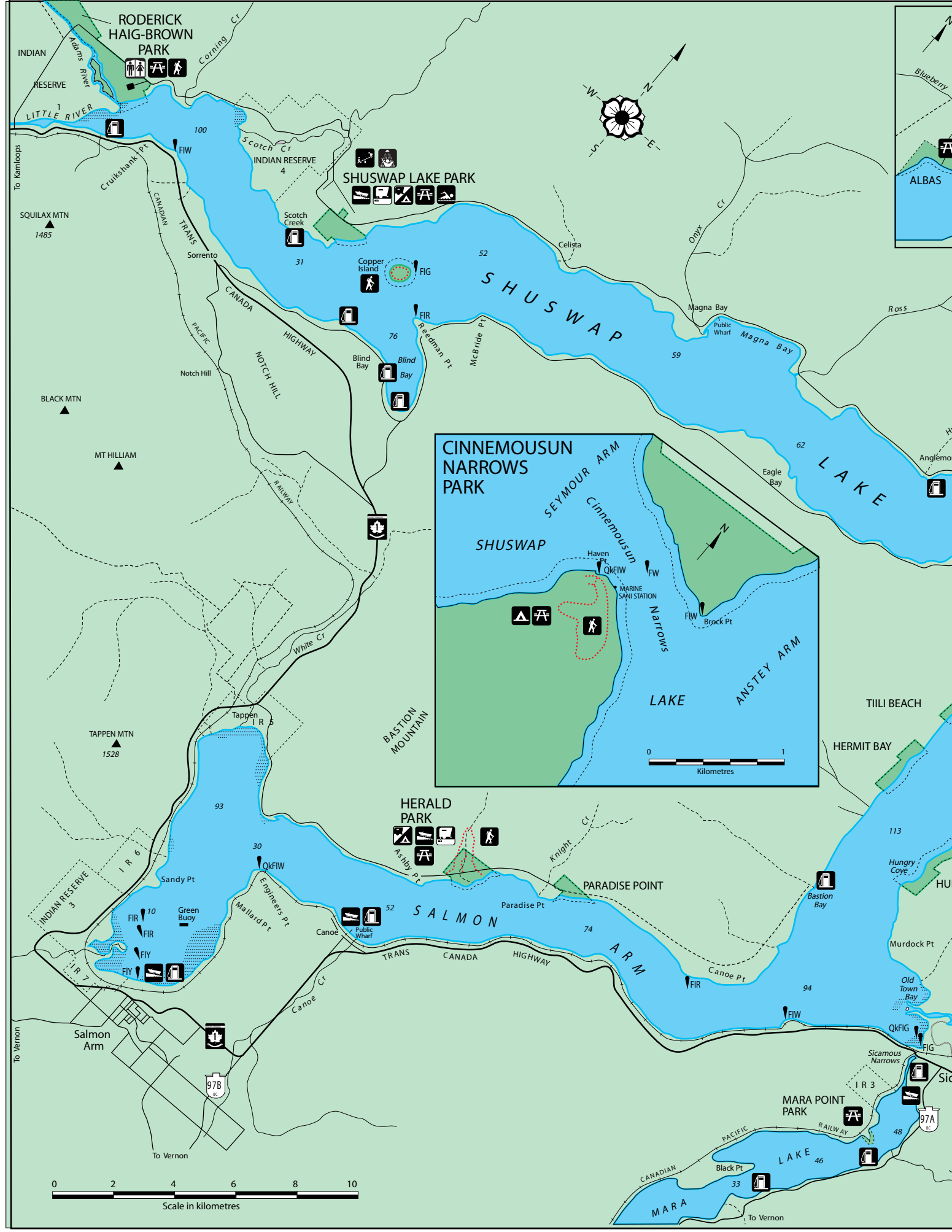
BLACK MTN

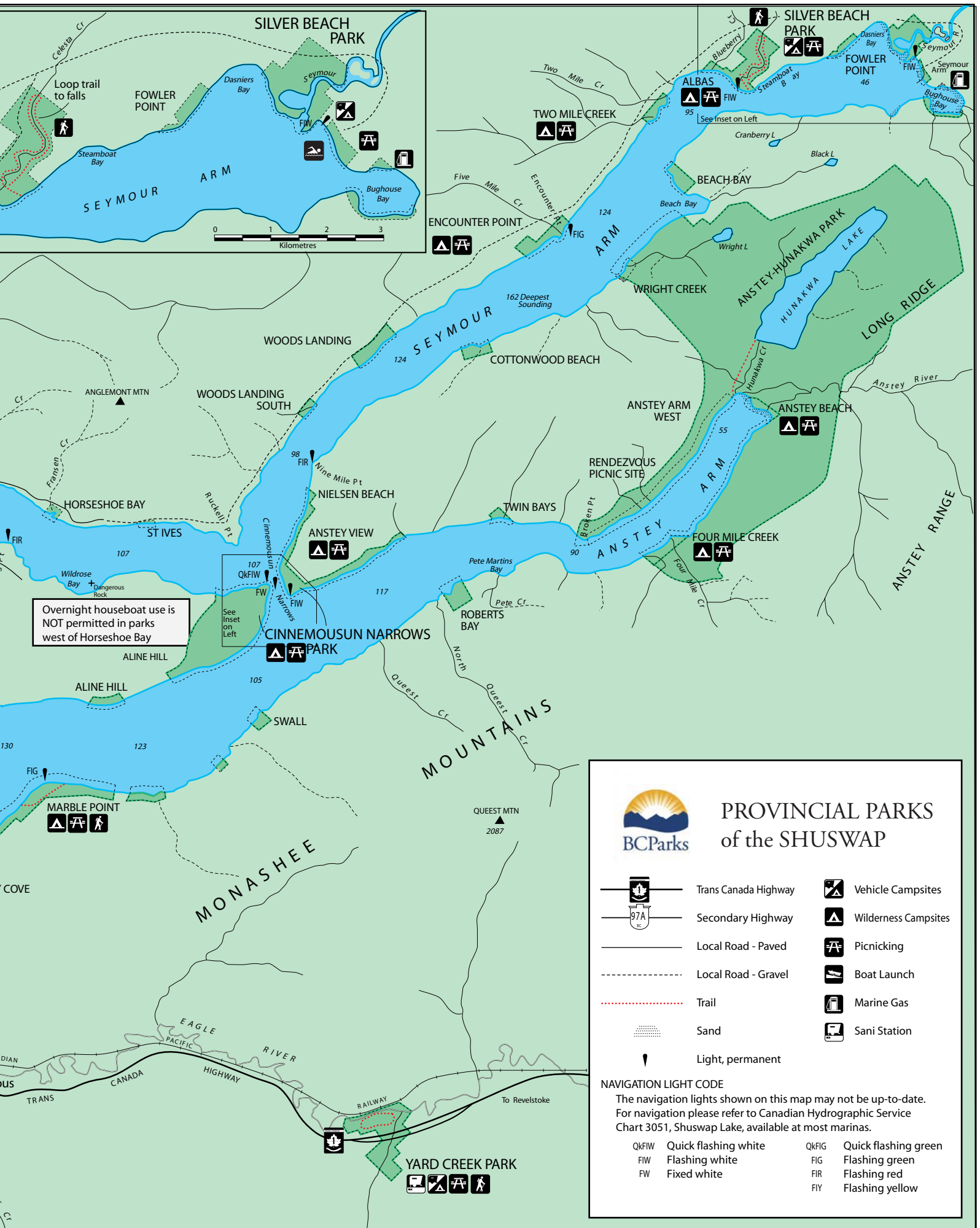
MT HILLIAM

TAPPEN MTN 1528

Scale in kilometres

0 1 Kilometres






Overnight houseboat use is NOT permitted in parks west of Horseshoe Bay



## PROVINCIAL PARKS of the SHUSWAP

	Trans Canada Highway		Vehicle Campsites
	Secondary Highway		Wilderness Campsites
	Local Road - Paved		Picnicking
	Local Road - Gravel		Boat Launch
	Trail		Marine Gas
	Sand		Sani Station
	Light, permanent		

**NAVIGATION LIGHT CODE**  
 The navigation lights shown on this map may not be up-to-date. For navigation please refer to Canadian Hydrographic Service Chart 3051, Shuswap Lake, available at most marinas.

QKFIW	Quick flashing white	QKFIG	Quick flashing green
FIW	Flashing white	FIG	Flashing green
FW	Fixed white	FIR	Flashing red
		FIY	Flashing yellow