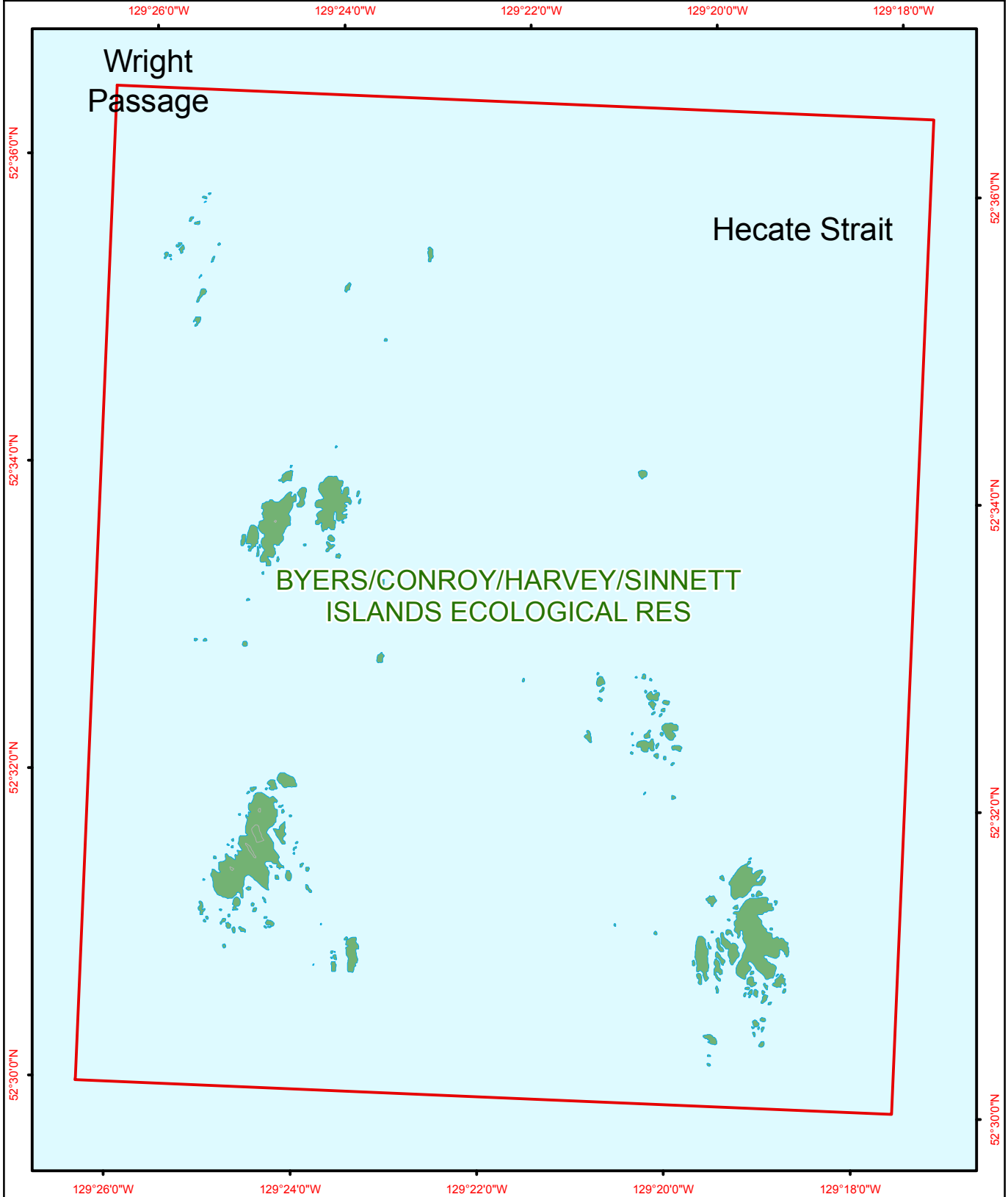












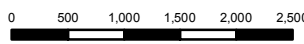


Byers/Conroy/Harvey/Sinnett Islands Ecological Reserve



 <p>BRITISH COLUMBIA The Best Place on Earth</p>		 Ecological Reserve	 Contour - 100 m	 River or Stream	
		 Other Protected Area	 Contour - 20 m	 Marsh or Swamp	
		 Forest Service Road	 Lake or Ocean		
		 Road Permit			
		 <p>0 500 1,000 1,500 2,000 2,500 Metres</p>		<p>Project File: protected_area_template Date: September 14, 2010</p>	