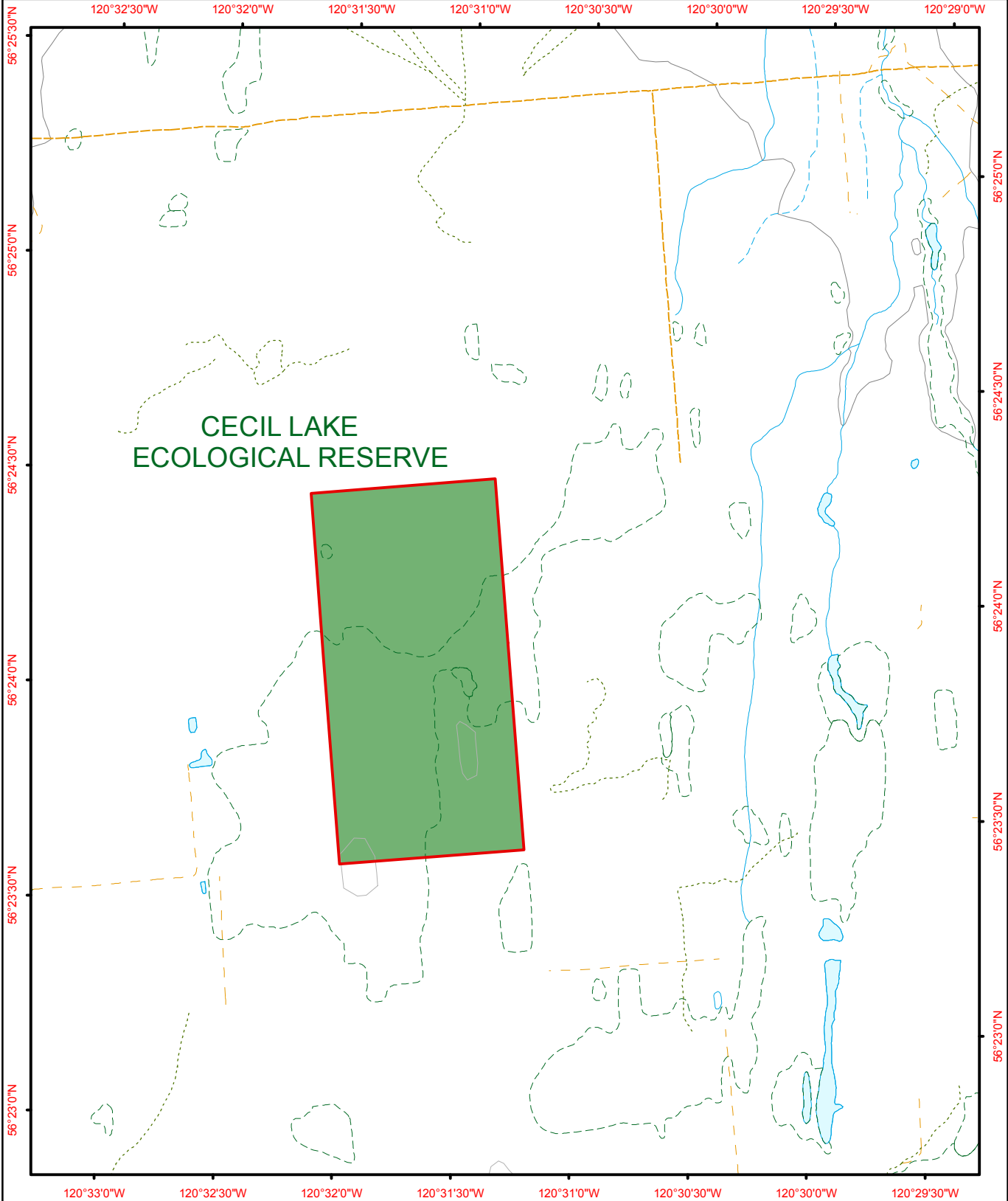




# Cecil Lake Ecological Reserve




**CECIL LAKE  
ECOLOGICAL RESERVE**




**BRITISH COLUMBIA**  
The Best Place on Earth





0 200 400 600 800 1,000  
Metres

<span style="display: inline-block; width: 15px; height: 10px; background-color: #4CAF50; border: 1px solid #000; margin-right: 5px;"></span> Ecological Reserve	<span style="display: inline-block; width: 15px; border-bottom: 1px solid #ccc; margin-right: 5px;"></span> Contour - 100 m	<span style="display: inline-block; width: 15px; border-bottom: 1px solid #00AEEF; margin-right: 5px;"></span> River or Stream
<span style="display: inline-block; width: 15px; height: 10px; background-color: #C8E6C9; border: 1px dashed #000; margin-right: 5px;"></span> Other Protected Areas	<span style="display: inline-block; width: 15px; border-bottom: 1px dashed #ccc; margin-right: 5px;"></span> Contour - 20 m	<span style="display: inline-block; width: 15px; height: 10px; border: 1px dashed #000; margin-right: 5px;"></span> Marsh or Swamp
	<span style="display: inline-block; width: 15px; border-bottom: 1px dashed #FFC107; margin-right: 5px;"></span> Forest Service Road	<span style="display: inline-block; width: 15px; height: 10px; background-color: #ADD8E6; border: 1px solid #000; margin-right: 5px;"></span> Lake or Ocean
	<span style="display: inline-block; width: 15px; border-bottom: 1px dashed #FFC107; margin-right: 5px;"></span> Road Permit	



Project File: protected\_area\_template  
Date: September 14, 2010