












# Checleset Bay Ecological Reserve

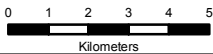


 Ecological Reserve	 Contour - 100 m	 River or Stream	
 Other Protected Area	 Forest Service Road	 Marsh or Swamp	
	 Road Permit	 Lake or Ocean	



BRITISH COLUMBIA  
The Best Place on Earth





0 1 2 3 4 5  
Kilometers

Project File: protected\_area\_template  
Date: September 14, 2010