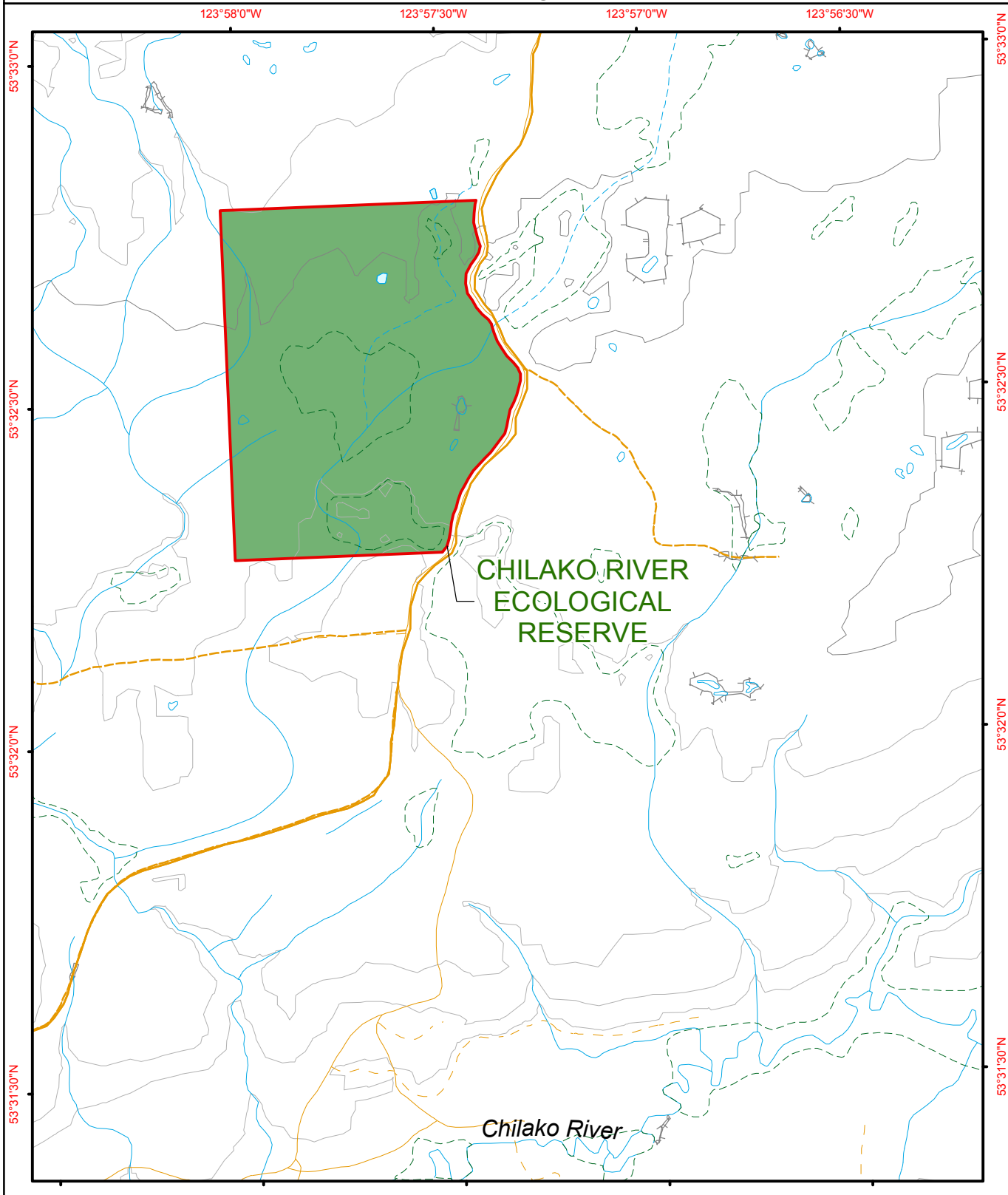


Chilako River Ecological Reserve









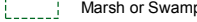

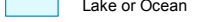

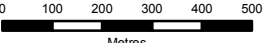


CHILAKO RIVER
ECOLOGICAL
RESERVE

Chilako River

123°58'30"W 123°58'0"W 123°57'30"W 123°57'0"W 123°56'30"W

53°31'30"N 53°32'0"N 53°32'30"N 53°33'0"N

 BRITISH COLUMBIA The Best Place on Earth		 Ecological Reserve	 Contour - 100 m	 River or Stream		
		 Other Protected Areas	 Contour - 20 m	 Marsh or Swamp		
		 Forest Service Road	 Lake or Ocean			
		 Road Permit				
					Project File: protected_area_template Date: September 14, 2010	