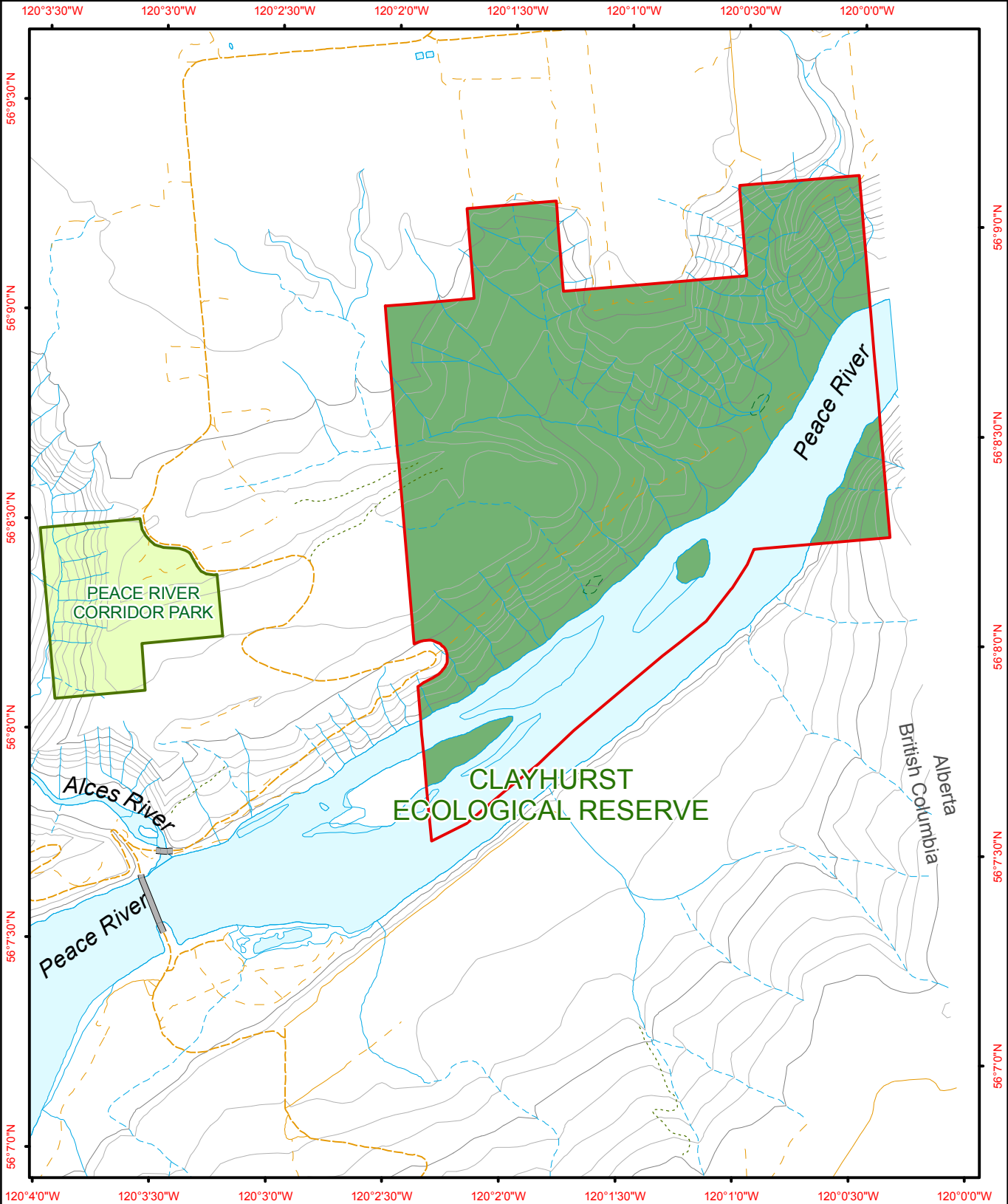











# Clayhurst Ecological Reserve



120°4'0"W 120°3'30"W 120°3'0"W 120°2'30"W 120°2'0"W 120°1'30"W 120°1'0"W 120°0'30"W 120°0'0"W

56°7'0"N 56°7'30"N 56°8'0"N 56°8'30"N 56°9'0"N 56°9'30"N

	Ecological Reserve		Contour - 100 m		River or Stream
	Other Protected Area		Contour - 20 m		Marsh or Swamp
			Forest Service Road		Lake or Ocean
			Road Permit		

0 200 400 600 800 1,000  
Metres

Project File: protected\_area\_template  
Date: September 14, 2010



**BCParks**

