



Fiordland Conservancy Special Regulations for Láiq

*During peak season (August 15 – October 15) this area is managed jointly by BC Parks and Kitsoo Xai'xais. When entering the area **please contact the Kitsoo/Xai'xais Guardians on Marine Channel 6.***

As listed below, there are very specific rules and regulations for this area:

May 1 – August 14

See viewing guidelines below

August 15 – October 15

Wildlife viewing only with a permitted guide

October 16 – April 31

Area closed to wildlife viewing






Public bear viewing is water-based only.

Bear Viewing Guidelines

- Check in with the Kitsoo/Xai'xais Guardians on Marine Channel 6.
- Maximum two vessels (kayak, canoe, dingy, inflatable, etc.) viewing at a time.
- Jet boats are not permitted.
- Maximum 16 people in total and all vessels must stay grouped together.
- Stay at least 50 M (160 ft) away from bears.
- All visitors not on a tour with a permitted operator need to receive an orientation prior to bear viewing and be guided by a Kitsoo/Xai'xais Guardian or Spirit bear Lodge staff.
- No viewing or vessel access upstream of the lower Mussel Inlet Island ([see map](#)) or upstream of the tidal
- Use of drones is not permitted.
- Firearms are not permitted below 1,000 ft.
- No pets are permitted in viewing areas, see the designated dog walking area (on leash).
- Camping is only permitted at the designated camp site.
- Please do not take food on to land.
- No smoking, or fires.
- Leave no trace. Do not leave anything behind, including compostable food, human waste, and toilet paper.
- Please do not take anything with you, such as flowers, wood, shells, and cultural artifacts.

Fiordland Conservancy Mussel River Viewing Area



-  Viewing site
-  Rub tree interpretive site
-  Designated access trail
-  Vessel viewing zone
-  No access


July 2019
NAD 83 BC Albers

0 25 50 100 Meters

Source: Esri, DigitalGlobe, GeoEye, Earthstar Geographics, CNES/Airbus


**Fiordland Conservancy
Poison Cove Viewing Area**

 Vessel viewing zone

 No access

July 2019
NAD 83 BC Albers

0 75 150 300 M



Fiordland Conservancy Mussel River & Poison Cove

