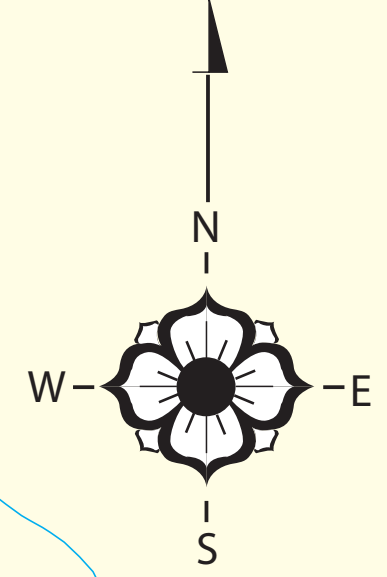
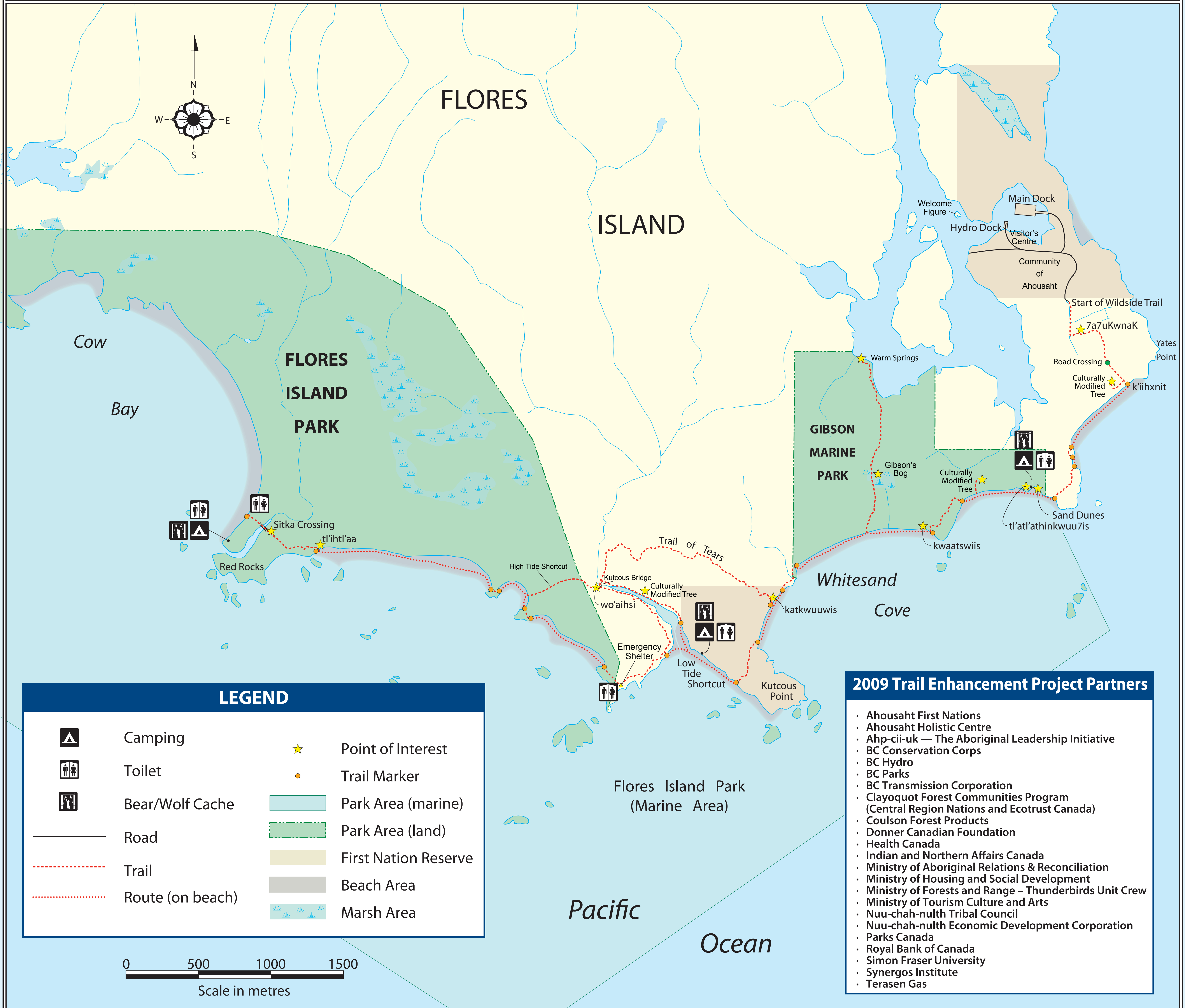




Ahousaht Wild Side Heritage Trail



FLORES

ISLAND

Cow Bay

FLORES ISLAND PARK

GIBSON MARINE PARK

Whitesand Cove

Flores Island Park (Marine Area)

Pacific Ocean

Welcome Figure
Main Dock
Hydro Dock
Visitor's Centre
Community of Ahousaht
Start of Wildside Trail
7a7uKwnaK
Yates Point
Road Crossing
Culturally Modified Tree
k'iihxnit

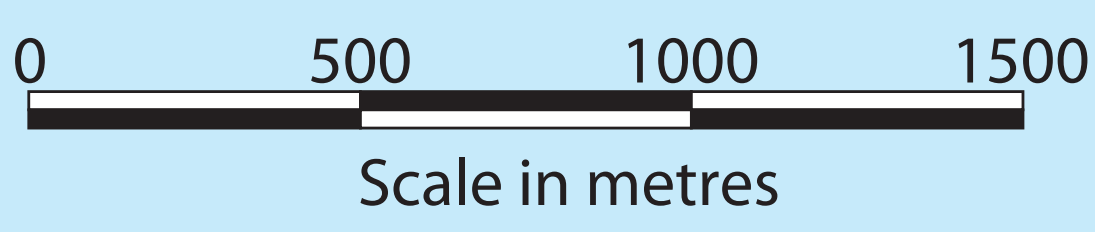
Sitka Crossing
Red Rocks
tl'ihl'aa

Trail of Tears
Kutcous Bridge
Culturally Modified Tree
wo'aihsi
Emergency Shelter
Low Tide Shortcut
Kutcous Point
katkwuwis

Warm Springs
Gibson's Bog
Culturally Modified Tree
Sand Dunes
tl'at'athinkwuu7is
kwaatswiis

LEGEND

	Camping		Point of Interest
	Toilet		Trail Marker
	Bear/Wolf Cache		Park Area (marine)
	Road		Park Area (land)
	Trail		First Nation Reserve
	Route (on beach)		Beach Area
			Marsh Area



- 2009 Trail Enhancement Project Partners**
- Ahousaht First Nations
 - Ahousaht Holistic Centre
 - Ahp-cii-uk — The Aboriginal Leadership Initiative
 - BC Conservation Corps
 - BC Hydro
 - BC Parks
 - BC Transmission Corporation
 - Clayoquot Forest Communities Program (Central Region Nations and Ecotrust Canada)
 - Coulson Forest Products
 - Donner Canadian Foundation
 - Health Canada
 - Indian and Northern Affairs Canada
 - Ministry of Aboriginal Relations & Reconciliation
 - Ministry of Housing and Social Development
 - Ministry of Forests and Range – Thunderbirds Unit Crew
 - Ministry of Tourism Culture and Arts
 - Nuu-chah-nulth Tribal Council
 - Nuu-chah-nulth Economic Development Corporation
 - Parks Canada
 - Royal Bank of Canada
 - Simon Fraser University
 - Synergos Institute
 - Terasen Gas