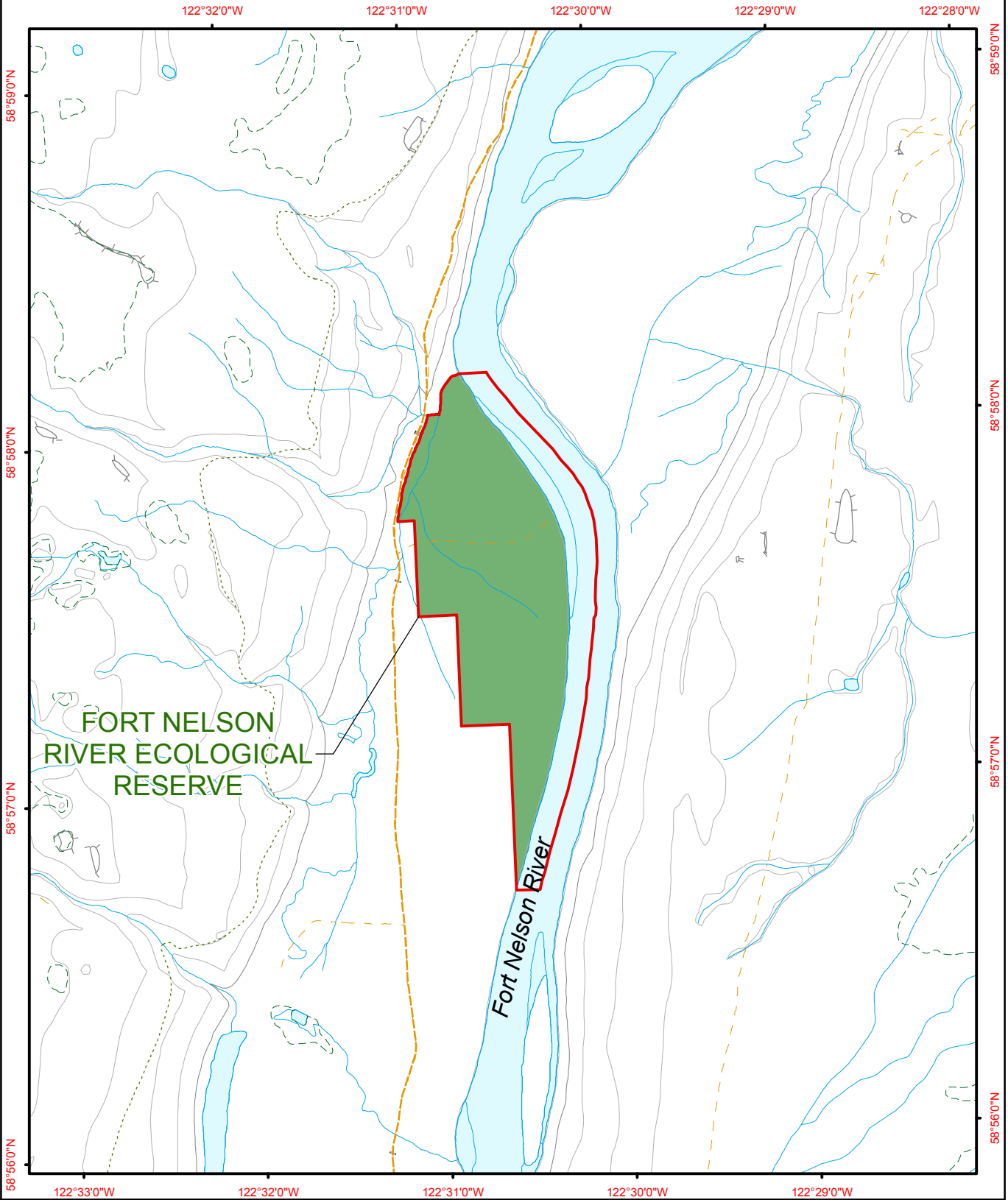














Fort Nelson River Ecological Reserve



 BRITISH COLUMBIA The Best Place on Earth		 Ecological Reserve	 Contour - 100 m	 River or Stream	
		 Other Protected Area	 Contour - 20 m	 Marsh or Swamp	
		 Forest Service Road			
		 Road Permit			
		 0 200 400 600 800 1,000 Metres		Project File: protected_area_template Date: September 14, 2010	