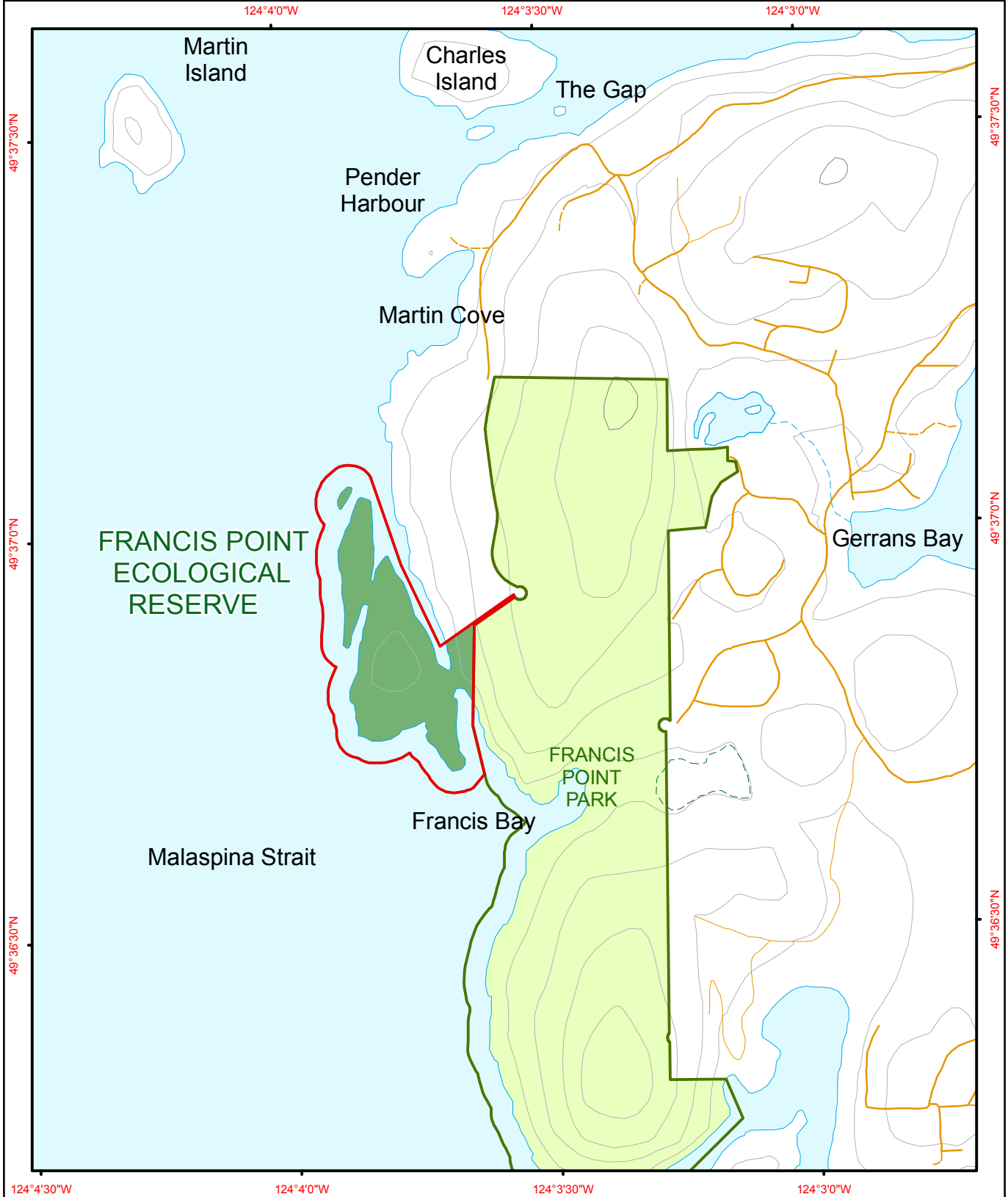









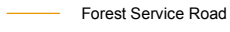





# Francis Point Ecological Reserve



124°4'30"W      124°4'0"W      124°3'30"W      124°3'0"W

49°37'30"N      49°37'0"N      49°36'30"N

 <p>BRITISH COLUMBIA The Best Place on Earth</p>	 <p>BC Parks</p>	 Ecological Reserve	 Contour - 100 m	 River or Stream	
		 Other Protected Area	 Contour - 20 m	 Marsh or Swamp	
		 Forest Service Road	 Lake or Ocean		
		 Road Permit			
		 <p>0 100 200 300 400 500 Metres</p>		<p>Project File: protected_area_template Date: September 14, 2010</p>	