

follow cadastral boundary and easterly prolongation to the northerly prolongation of the east boundary of SE 1/4 Section 27

N 6204715 m +/-  
E 652425 m +/-

POINT OF COMMENCEMENT

# KISKATINAW PARK

follow prolongation and cadastral boundaries to point of commencement

SRW-Plan EPP 139695 (excepted)


Part-Plan 704 CG Plan EPP 139696

Plan A938 1TU91

Part Plan 704 CG (7TU504) (excepted)

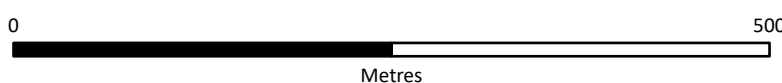
Plan A2148 12TU564


SRW-Plan EPP 139695 (excepted)



## KISKATINAW PARK

Scale 1:5000





The land within the boundary of the park indicated on this official plan does not include any land excepted from the park by or under the *Park Act* or the *Protected Areas of British Columbia Act*

<p><b>Legend:</b></p> <p>Park Boundary <span style="border-bottom: 2px dashed black; width: 50px; display: inline-block;"></span></p> <p>⊕ denotes the position of UTM coordinates as shown m denotes metres</p> <p>The intended plot size of this plan is 17 inches in width by 22 inches in height when plotted at a scale of 1:5000</p>	<p><b>Point of Commencement:</b></p> <p>The northwest corner of the Southeast 1/4 of Section 27, Township 80, Range 17, W6M, thence clockwise.</p>	<p><b>Data Source:</b></p> <ul style="list-style-type: none"> <li>Parcel Map BC (PMBC)</li> <li>Fresh Water Atlas (FWA)</li> <li>North American Datum (NAD) 83</li> <li>UTM Zone 10</li> </ul>
<p>Produced By: GeoBC Date Plotted: February 18, 2025 Filename: kiskatinaw_pk4m.pdf</p>	<p>The park boundary shown on this plan is hereby approved</p> <p>For Ministry of Environment and Parks Date _____</p>	<p>This is the Official Plan on deposit in the Crown Land Registry as Plan 1 Tube 2029</p> <p>For Surveyor General, Victoria, B.C. Date _____</p>
<p><b>Land District(s):</b> Peace River Land District</p> <p><b>ORC # 0140</b></p> <p><b>L TSA 10010-40-418</b></p> <p><b>BCGS Map Sheet(s):</b> 93P.098</p>		

651000

652000

653000

6204500

6204500

6204500

6204500

6204500

6204500