

130°39'0"W

130°38'30"W

130°38'0"W

130°37'30"W

130°37'0"W

130°36'30"W

130°36'0"W

Produced For:
Ministry of Environment
 Environmental Stewardship Division
 Skeena Region

Produced By:
Ministry of Forests and Range
 Geomatic Services - Kalum Forest District



Filepath: W:\FOR\RN\DKM\Projects\BCParks\
 Lucy_Island_Cons\Lucy.pdf
 Projection: NAD83 UTM Zone 09
 Date: Mar 24, 2009
 Created By: R. Lenardt, Geomatics Tech
 MoFR Terrace BC

54°18'0"N

54°18'0"N

54°17'30"N

54°17'30"N

54°17'0"N

54°17'0"N







Lucy Islands
Conservancy


LUCY
ISLANDS

Chatham Sound


Lucy Islands Conservancy

Legend

	Conservancy Area		River or Stream
	Ocean or Lake		Marsh or Swamp
			100m Contour
			20m Contour



1:15,000



Kilometers

130°39'0"W

130°38'30"W

130°38'0"W

130°37'30"W

130°37'0"W

130°36'30"W

130°36'0"W