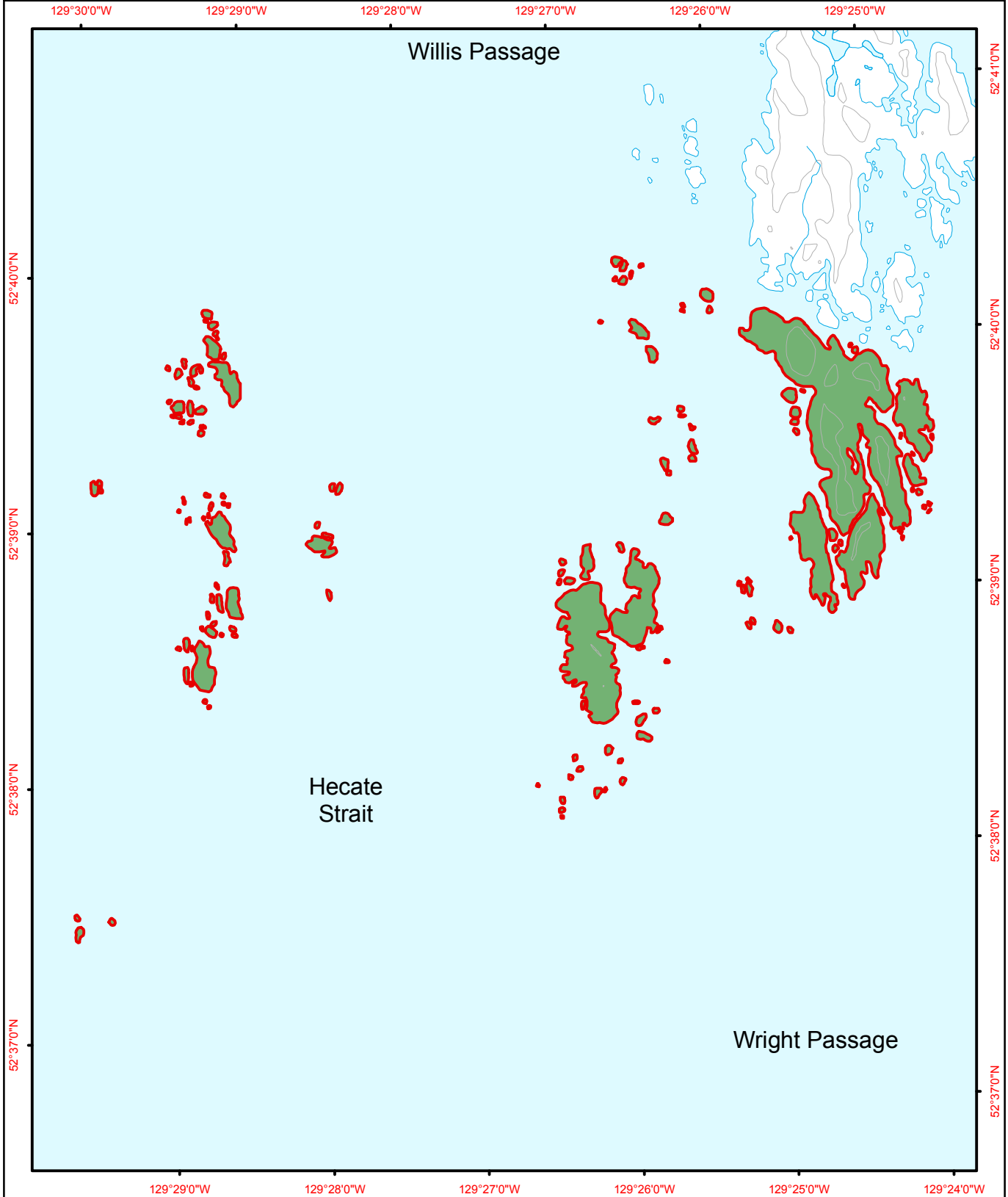












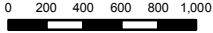


# Moore/McKenney/Whitmore Islands Ecological Reserve



 BRITISH COLUMBIA The Best Place on Earth		 Ecological Reserve	 Contour - 100 m	 River or Stream	
		 Other Protected Area	 Contour - 20 m	 Marsh or Swamp	
		 Forest Service Road	 Lake or Ocean		
		 Road Permit			

  
 0 200 400 600 800 1,000  
 Metres

Project File: protected\_area\_template  
 Date: September 14, 2010