



BRITISH COLUMBIA

NANCY GREENE PARK



Scale 1:10000



0 100 200 300 400 500 Metres



The land within the boundary of the park indicated on this official plan does not include any land excepted from the park by or under the Park Act or the Protected Areas of British Columbia Act

<p>Legend:</p> <p>Park Boundary </p> <p>✚ denotes the position of UTM coordinates as shown</p> <p>m denotes metres</p> <p>Intended plot size of this plan is 17X22 inches when plotted at a scale of 1:10000</p> <p>offset line denotes a line drawn parallel to and perpendicularly distant from a natural feature or boundary as shown</p> <p>mineral title boundaries are shown in red</p> <p>Kootenay Land District ORC# 0232 LTSA 10010-40-404</p>	<p>Point of Commencement:</p> <p>Southeast corner of Block B of District Lot 16358, Kootenay District, thence clockwise.</p> <p>The park boundary shown on this plan is hereby approved</p> <p style="text-align: center;">  For Ministry of Environment and Climate Change Strategy Date FEBRUARY 15, 2024 </p>	<p>Data Source:</p> <p>Parcel Map BC (PMBC)</p> <p>Tantalis Cadastre</p> <p>Integrated Cadastral Information (ICI)</p> <p>Terrain Resource Information Management (TRIM)</p> <p>North American Datum (NAD) 83 Universal Transverse Mercator</p> <p>UTM Zone 11</p> <p>UTM Coordinates are derived from TRIM base</p> <p>BCGS map sheet(s):</p> <p>82F.021</p>
<p>Produced By: GeoBC Date Plotted: December 11, 2023 Filename: nancy_green_pk5.pdf</p>	<p>This is the Official Plan on deposit in the Crown Land Registry as Plan 4 Tube 2027</p> <p style="text-align: center;">  For Surveyor General, Victoria, B.C. Date FEBRUARY 21, 2024 </p>	