




NECHAKO RIVER ECOLOGICAL RESERVE



NECHAKO RIVER ECOLOGICAL RESERVE

Scale 1:5000





The land within the boundary of the ecological reserve indicated on this official plan does not include any land excepted from the ecological reserve by or under the *Ecological Reserve Act* or the *Protected Areas of British Columbia Act*.

<p>Legend:</p> <p>Ecological Reserve Boundary </p> <p>⊕ denotes the position of UTM coordinates as shown m denotes metres</p> <p>Intended plot size of this plan is 17x22 inches when plotted at a scale of 1:5000</p>	<p>Point of Commencement:</p> <p>Northeast corner of South 1/2 District Lot 8765, Cariboo District, thence clockwise</p>	<p>Data Source:</p> <ul style="list-style-type: none"> Parcel Map BC (PMBC) Fresh Water Atlas (FWA) North American Datum (NAD) 83 UTM Zone 10
<p>Produced By: GeoBC Date Plotted: February 13, 2025 Filename: nechako_river_er2m.pdf</p>	<p>The ecological reserve boundary shown on this plan is hereby approved</p> <p>For Ministry of Environment and Parks Date _____</p>	<p>This is the Official Plan on deposit in the Crown Land Registry as Plan 13 Tube 2014</p> <p>For Surveyor General, Victoria, B.C. Date _____</p>
<p>Land District(s): Cariboo Land District</p> <p>ORC # 3072</p> <p>LTSA 10010-40-325</p> <p>BCGS Map Sheet(s): 93G.094</p>		

follow cadastral boundaries to point of commencement

POINT OF COMMENCEMENT

follow cadastral boundaries to UTM coordinates

follow westerly prolongation of north boundary of DL 843 to west boundary of DL 8765

follow cadastral boundary to northwest corner of DL 843

N 5975000 m
E 484283 m +/-

to cadastral boundary at UTM coordinate

Rem DL 843

N 5975415 m +/-
E 485400 m

N 5975000 m
E 485400 m

INDUSTRIAL ACCESS ROAD