






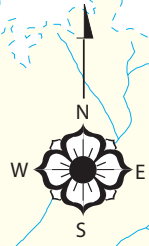


Purcell Wilderness Conservancy Provincial Park

LEGEND

-  Parking
-  Information
-  Creek Crossing
-  Road
-  Park Boundary
-  Trail
-  Route



Approximate Distances

West Trailhead to Garnet Beach	8.0 km
Garnet Beach to Big Bar	4.0 km
Big Bar to Boy Scout	3.5 km
Boy Scout to Rock Creek	8.5 km
Rock Creek to Earl Grey Pass	14.0 km
Earl Grey Pass to Toby Falls	2.0 km
Toby Falls to McKay Falls	6.0 km
McKay Falls to Earl Grey Cabin	7.0 km
Earl Grey Cabin to East Trailhead	1.5 km

