

454000 455000 456000 457000 458000 459000 460000 461000 462000 463000 464000

5351500

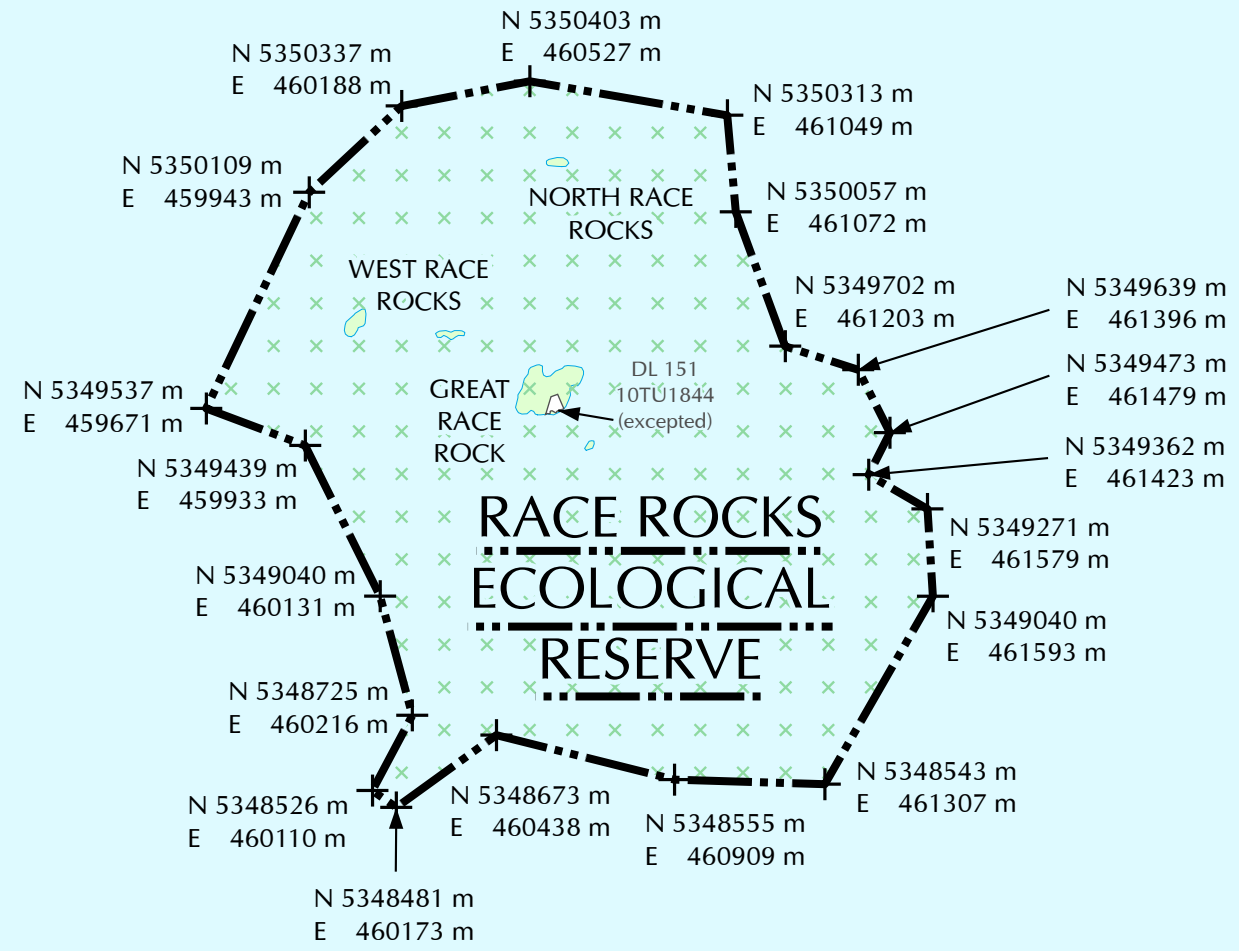
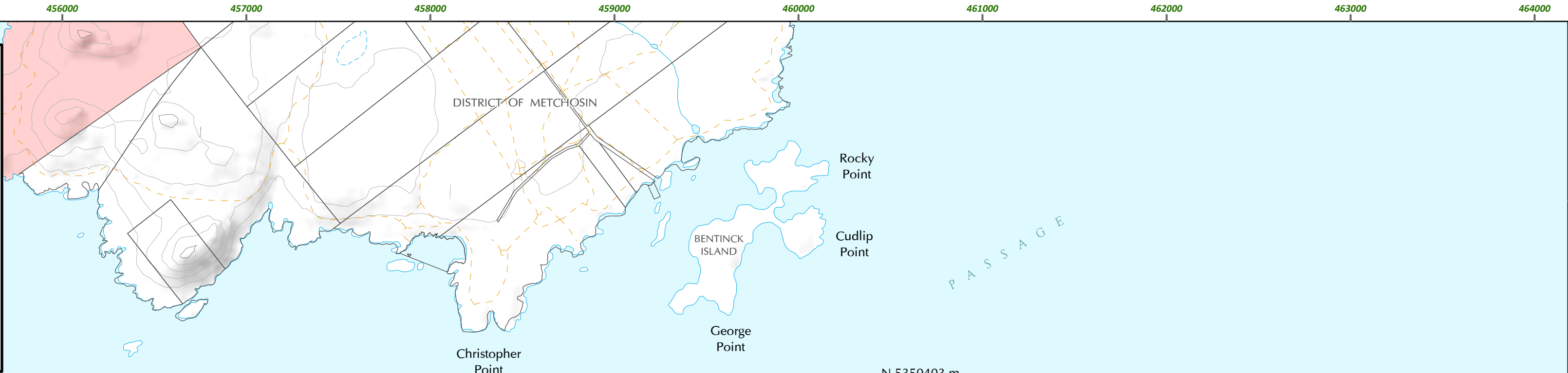
5350000

5348500

5347000

5345500

454000 455000 456000 457000 458000 459000 460000 461000 462000 463000 464000

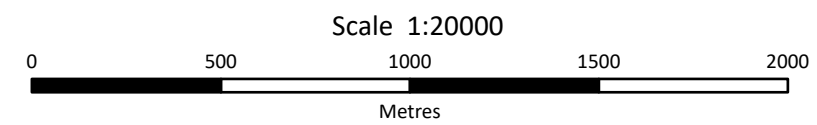


JUAN DE FUCA STRAIT



BRITISH COLUMBIA

RACE ROCKS ECOLOGICAL RESERVE



The land within the boundary of the ecological reserve indicated on this official plan does not include any land excepted from the ecological reserve by or under the *Ecological Reserve Act* or the *Protected Areas of British Columbia Act*.

Legend:

Ecological Reserve Boundary

denotes the position of UTM coordinates as shown
m denotes metres

The intended plot size of this plan is 17 inches in width by 22 inches in height when plotted at 1:20000

Point of Commencement:

Not required.

Data Source:

- Parcel Map BC (PMBC)
- Fresh Water Atlas (FWA)
- North American Datum (NAD) 83
- UTM Zone 10

Land District(s):

Metchosin Land District

ORC # 3097

L TSA 10010-40-216

BCGS Map Sheet(s):

92B.023, 033

Produced By: GeoBC
Date Plotted: February 13, 2025
Filename: race_rocks_er3m.pdf

For Ministry of Environment and Parks
Date _____

For Surveyor General, Victoria, B.C.
Date _____

5351500

5350000

5348500

5347000

5345500