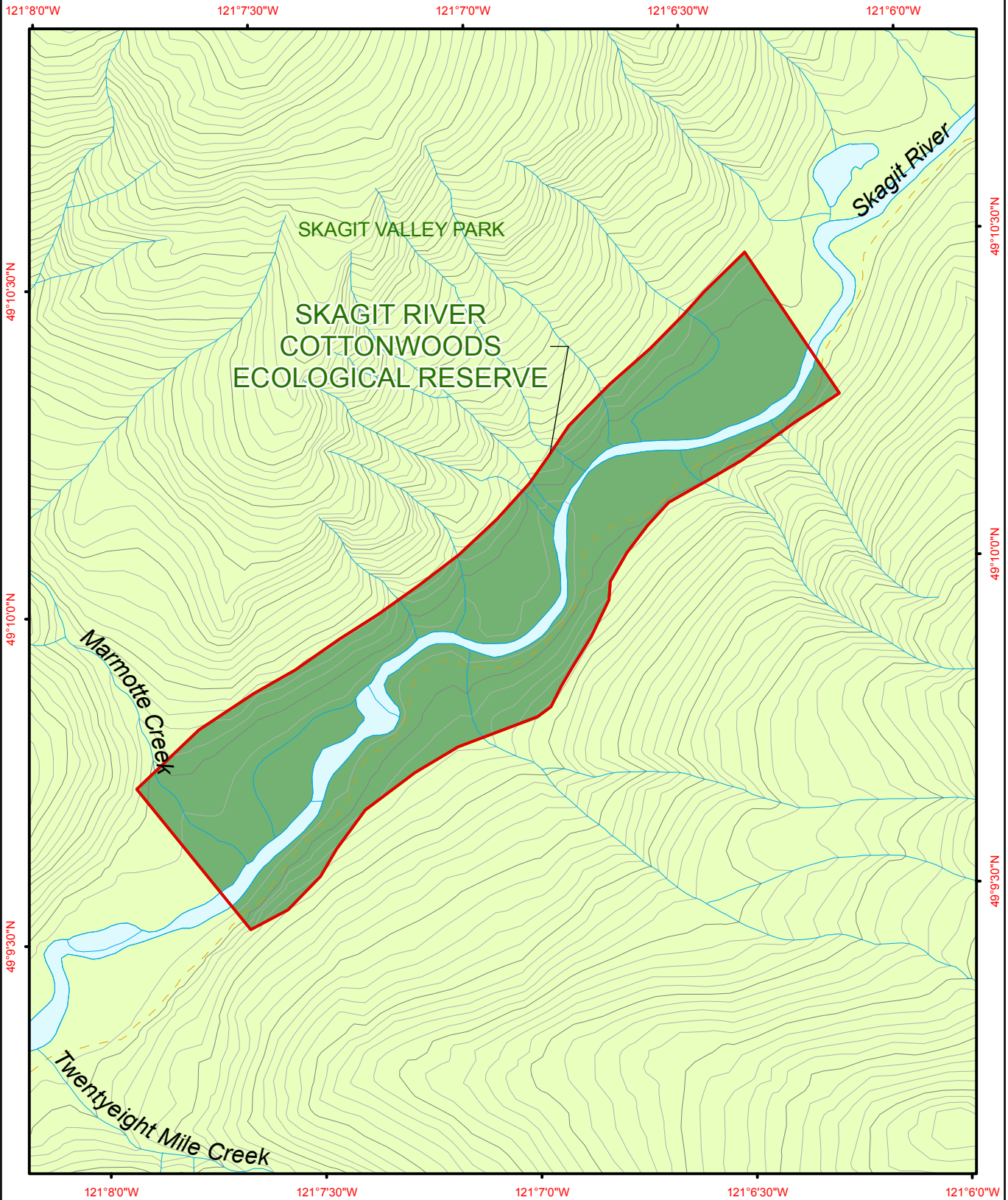















Skagit River Cottonwoods Ecological Reserve



| | | | | | |
|---|---|---|---|---|---|
|  <p>BRITISH COLUMBIA The Best Place on Earth</p> |  |  Ecological Reserve |  Contour - 100 m |  River or Stream |  |
| | |  Other Protected Area |  Contour - 20 m |  Marsh or Swamp | |
| | |  Forest Service Road |  Lake or Ocean | | |
| | |  Road Permit | | | |
| | |  <p>0 100 200 300 400 500 Metres</p> | | Project File: protected_area_template Date: September 14, 2010 | |