



SKAGIT VALLEY
PARK

5TU2029

SKAGIT RIVER
RHODODENDRONS
ECOLOGICAL RESERVE
SITE 2

SKAGIT RIVER
RHODODENDRONS
ECOLOGICAL RESERVE
SITE 1

N 5437332 m
E 635989 m

N 5437265 m
E 636268 m

N 5437057 m
E 636363 m

N 5437102 m
E 636967 m

N 5436779 m
E 636293 m

N 5436717 m
E 636837 m

N 5436780 m
E 636959 m

N 5436508 m
E 635230 m

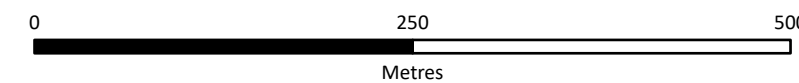
N 5436211 m
E 635694 m



BRITISH
COLUMBIA


SKAGIT RIVER RHODODENDRONS
ECOLOGICAL RESERVE


Scale 1:5000



The land within the boundary of the ecological reserve indicated on this official plan does not include any land excepted from the ecological reserve by or under the *Ecological Reserve Act* or the *Protected Areas of British Columbia Act*.

Legend:

Ecological Reserve Boundary 

 denotes the position of UTM coordinates as shown
m denotes metres

The intended plot size of this plan is 17 inches in width by 22 inches in height when plotted at 1:5000

Point of Commencement:

Site 1: Not required.
Site 2: Not required.

Data Source:

Parcel Map BC (PMBC)
Fresh Water Atlas (FWA)
North American Datum (NAD) 83
UTM Zone 10

Land District(s):

Yale Division of Yale Land District

ORC # 3106

LTSA 10010-40-332

BCGS Map Sheet(s):

92H.005

Produced By: GeoBC
Date Plotted: February 13, 2025
Filename: skagit_riv_rhodo_er2.pdf

For Ministry of Environment and Parks
Date _____

For Surveyor General, Victoria, B.C.
Date _____

635000

636000

637000

5437000

5437000

5436000

5436000

635000

636000

637000