


UNITED STATES OF AMERICA

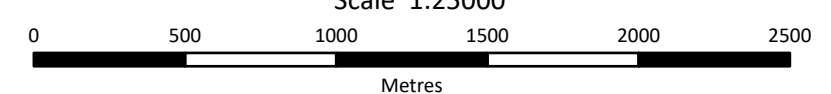
WASHINGTON

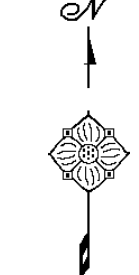


**BRITISH COLUMBIA**

**SKAGIT VALLEY PARK**

Scale 1:25000





The land within the boundary of the park indicated on this official plan does not include any land excepted from the park by or under the Park Act or the Protected Areas of British Columbia Act

<p><b>Legend:</b></p> <p>Park Boundary ————</p> <p>⊕ denotes the position of UTM coordinates as shown</p> <p>m. denotes metres</p> <p>The intended plot size of this plan is 36 inches in width by 48 inches in height when plotted at 1:25000</p> <p>Mineral Title boundaries are shown in red</p>	<p><b>Point of Commencement:</b></p> <p>International Border Monument No. 73, thence counterclockwise</p>	<p><b>Data Source:</b></p> <p>Forest Map BC (FMBC)</p> <p>Fresh Water Atlas (FWA)</p> <p>North American Datum (NAD) 83</p> <p>UTM Zone 10</p>
<p>The park boundary shown on this plan is hereby approved</p> <p>Produced by: GeoBC Date Printed: February 22, 2025 Filename: Skagit_Valley_P33m.pdf</p>	<p>This is the Official Plan on deposit in the Crown Land Registry as Plan 5 Tule 2029</p> <p>For Ministry of Environment and Parks: Date</p>	<p><b>Land District(s):</b></p> <p>Yale Division of Yale Land District</p> <p><b>ORC # 0261</b></p> <p><b>LTSA 10010-40-422</b></p> <p><b>BCGS Map Sheet(s):</b></p> <p>52H.004.005.014.015.025</p>

15TU1908 EXCEPTED

follow the international boundary to the point of commencement

ROSS LAKE ECOLOGICAL RESERVE  
International Border Monument No. 73  
POINT OF COMMENCEMENT

E.C. MANNING PARK  
6TU1813

SKAGIT RIVER FOREST ECOLOGICAL RESERVE  
4TU2025 EXCEPTED

SKAGIT RIVER RHODODENDRONS ECOLOGICAL RESERVE  
5TU2015 EXCEPTED

SKAGIT VALLEY PARK

SKAGIT RIVER COTTONWOODS ECOLOGICAL RESERVE  
3TU2015 EXCEPTED

