






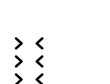



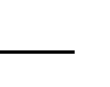




South Chilcotin Mountains Park Trail Map

- **Wilderness Campground**
- **Horse Camp**
- **Recreation Site**
- **Float Plane Access**
- **Viewpoint**
- **Creek Crossing**
- **Trailhead Parking**
- **Pass**
- **Trail**
- **Unmaintained Trail**
- **Gravel Road**
- **Paved Road**
- **Contour - 20m**
- **Contour - 100m**

For park information, including trail closures and visitor safety messages, please visit:
http://bcparks.ca/explore/parkpgs/south_chilcotin_mts/



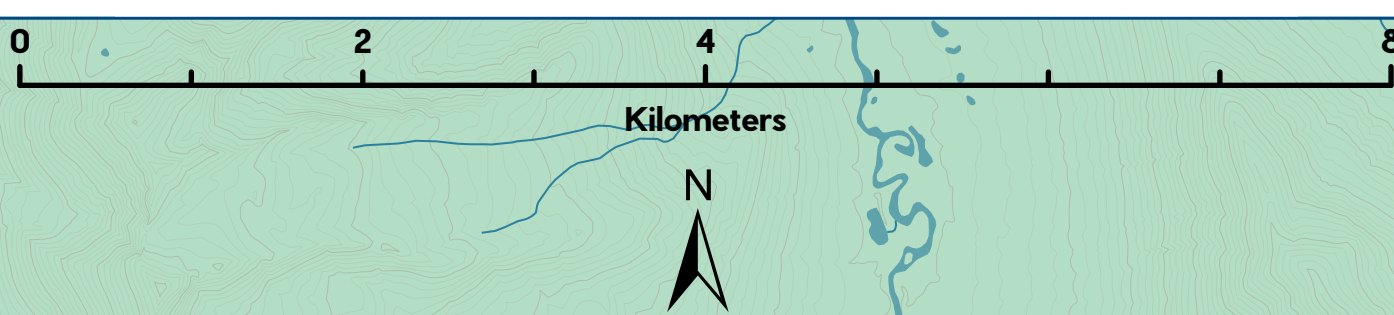
E-bikes are prohibited
in the park



For your own safety and
the preservation of the park,
obey posted signs and
stay on designated trails.



BC Parks



BIG CREEK PROVINCIAL PARK

SOUTH CHILCOTIN MOUNTAINS PROVINCIAL PARK

