







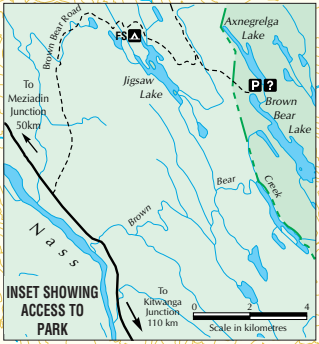
# Swan Lake - Kispiox River Provincial Park



**Legend**

-  Parking
-  Information
-  Forest Service Campsite
-  Portage
- - - Road - Loose Surface
- - - - - Park Boundary
- - - - - Trail

0 1 2 3 4  
Scale in kilometres  
Contour interval 100 metres



To Hwy 37  
SEE INSET AT UPPER RIGHT FOR ACCESS ROUTE TO HIGHWAY



Impassable by Canoe  
Canoe Lining Possible

