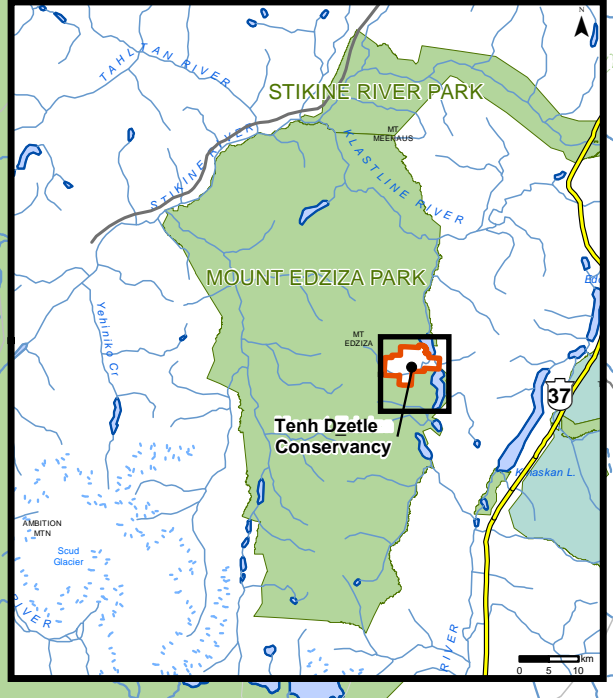
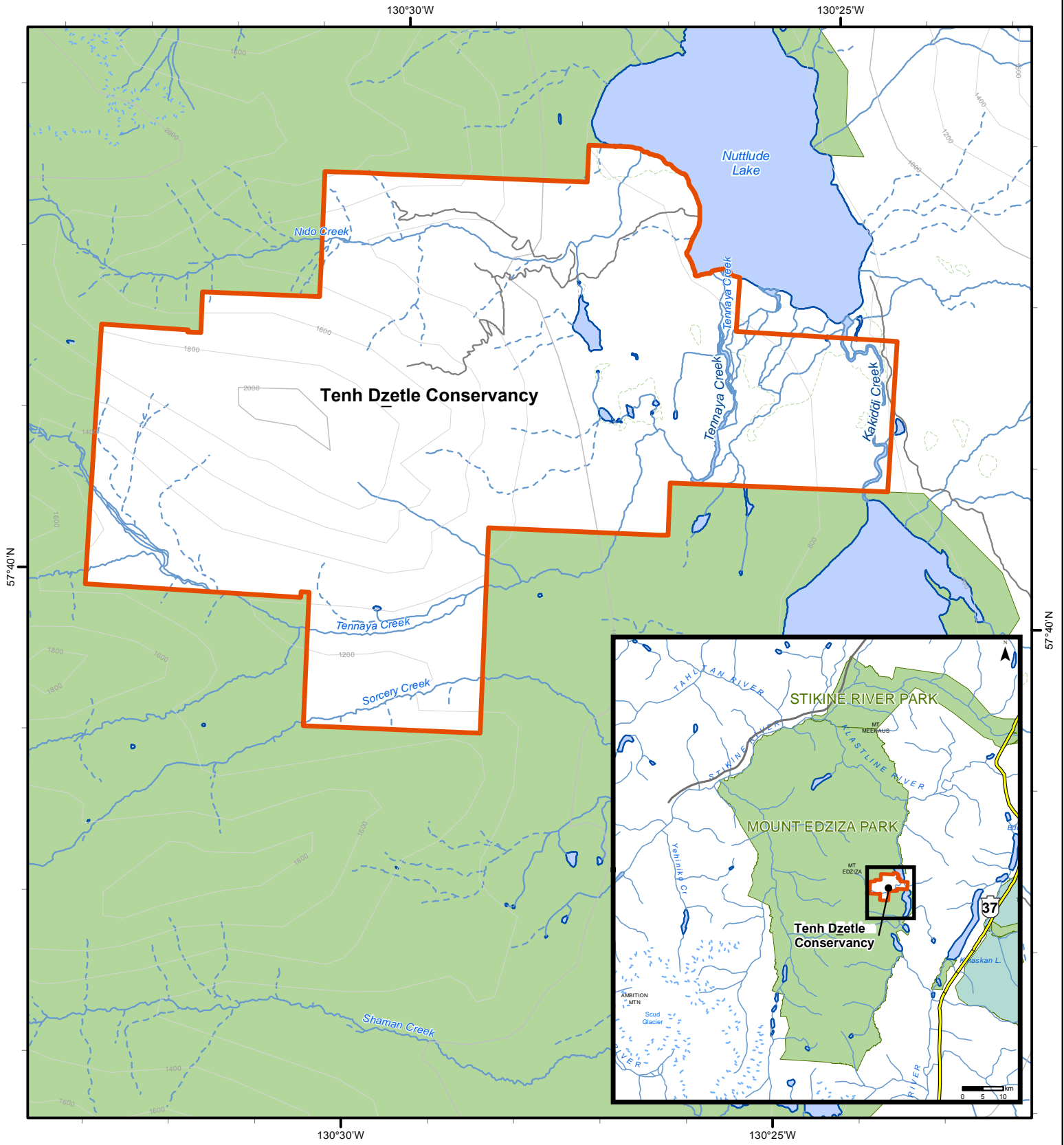


Tenh Dzetle Conservancy - Overview Map



Data and Notes


- Tenh Dzetle Conservancy
- BC Parks Protected Area
- Road
- Contour - 1000m
- Contour - 200m
- Stream
- Stream - Intermittent

- Wetland
- Glacier or Icefield
- Freshwater
- River
- Lake
- Lake - Intermittent



Ministry of Environment & Climate Change Strategy
BC Parks, Provincial Services Branch

1:60,000



Disclaimer:
This map is a static representation of the spatial boundaries portrayed at the time of creation. It should not be used for legal purposes. It is intended for public information only. Accordingly, this map should only be used for general reference purposes.

Filename: **MEdziza_Overview_8.5x11P**
Projection: **NAD 1983 BC Environment Albers**
Datum: **North American 1983**
Date/Time Created/Revised: **Mar 30, 2021 1042**

