








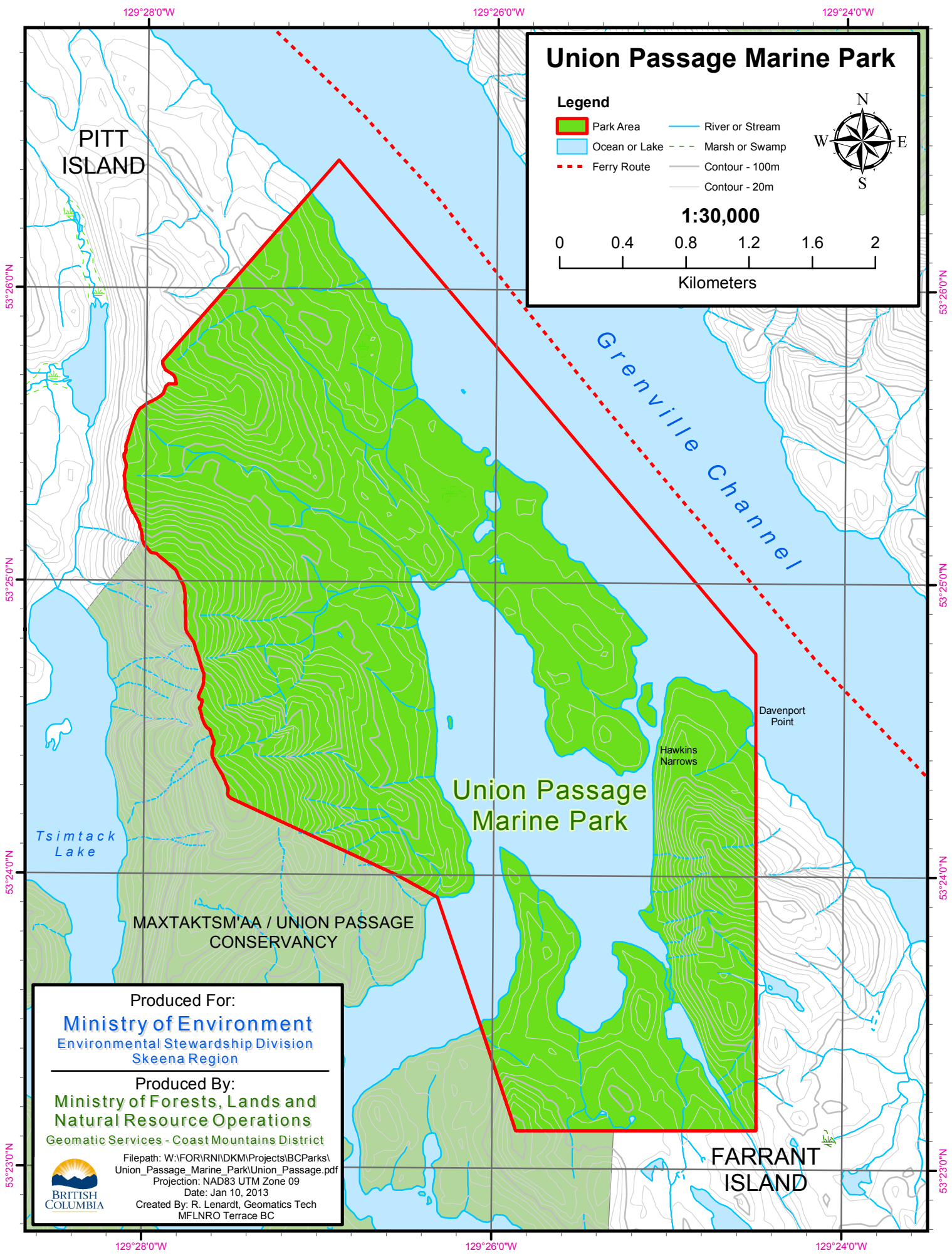
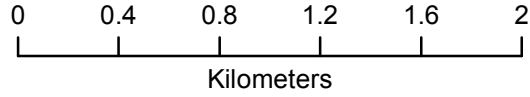
Union Passage Marine Park

Legend

-  Park Area
-  River or Stream
-  Ocean or Lake
-  Marsh or Swamp
-  Ferry Route
-  Contour - 100m
-  Contour - 20m



1:30,000



Produced For:
Ministry of Environment
Environmental Stewardship Division
Skeena Region

Produced By:
**Ministry of Forests, Lands and
Natural Resource Operations**
Geomatic Services - Coast Mountains District



Filepath: W:\FOR\IR\NDKM\Projects\BCParks\
Union_Passage_Marine_Park\Union_Passage.pdf
Projection: NAD83 UTM Zone 09
Date: Jan 10, 2013
Created By: R. Lenardt, Geomatics Tech
MFLNRO Terrace BC

FARRANT
ISLAND