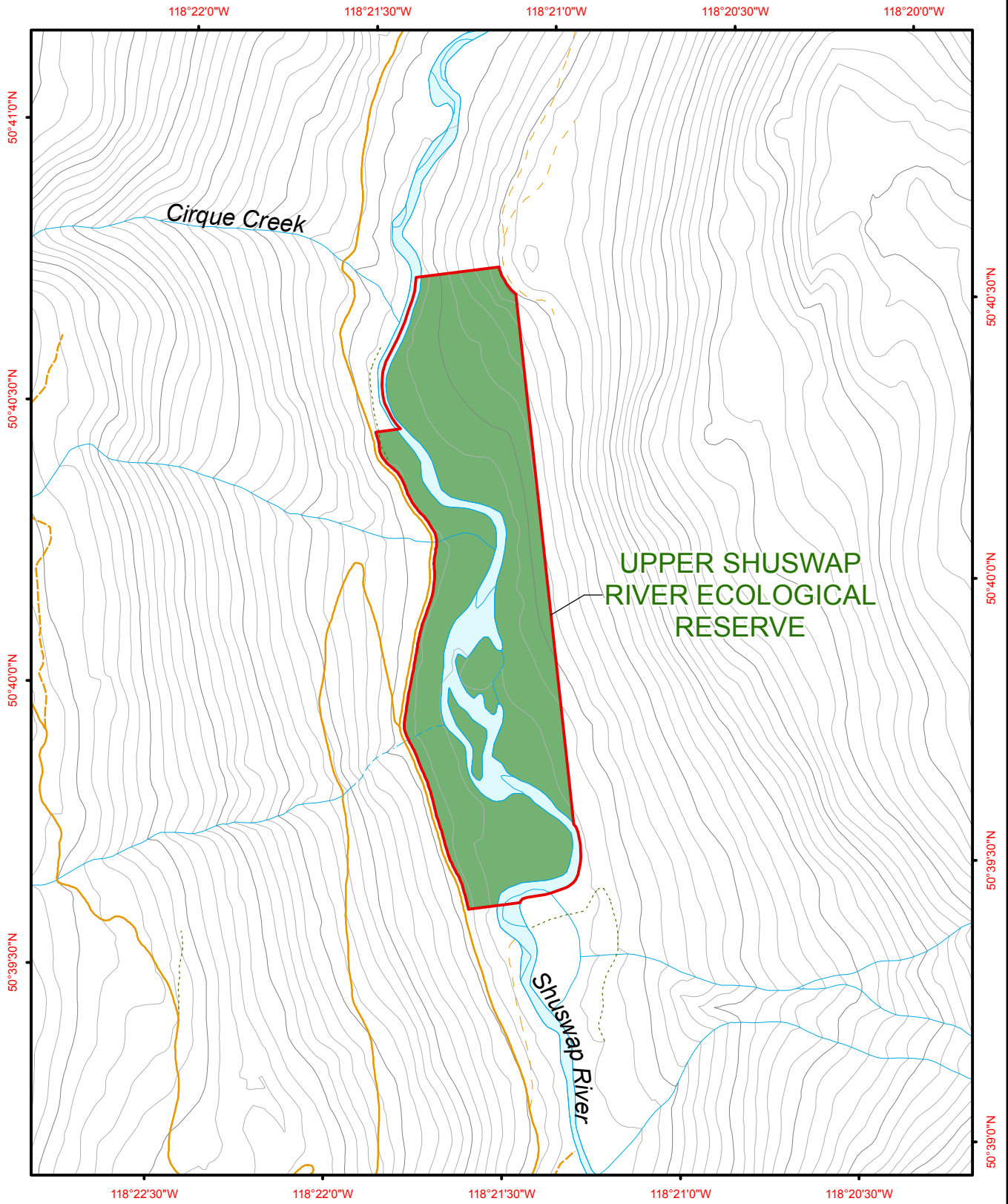











Upper Shuswap River Ecological Reserve



- | | | | | | |
|---|----------------------|---|---------------------|---|-----------------|
|  | Ecological Reserve |  | Contour - 100 m |  | River or Stream |
|  | Other Protected Area |  | Contour - 20 m |  | Marsh or Swamp |
| | |  | Forest Service Road |  | Lake or Ocean |
| | |  | Road Permit | | |

