



Vladimir J. Krajina (Port Chanal) Ecological Reserve





133°0'0"W 132°58'0"W 132°56'0"W 132°54'0"W 132°52'0"W 132°50'0"W 132°48'0"W 132°46'0"W 132°44'0"W



BRITISH COLUMBIA
The Best Place on Earth



	Ecological Reserve		Contour - 100 m		River or Stream
	Other Protected Area		Forest Service Road		Marsh or Swamp
	Road Permit		Lake or Ocean		



Project File: protected_area_template
Date: September 14, 2010